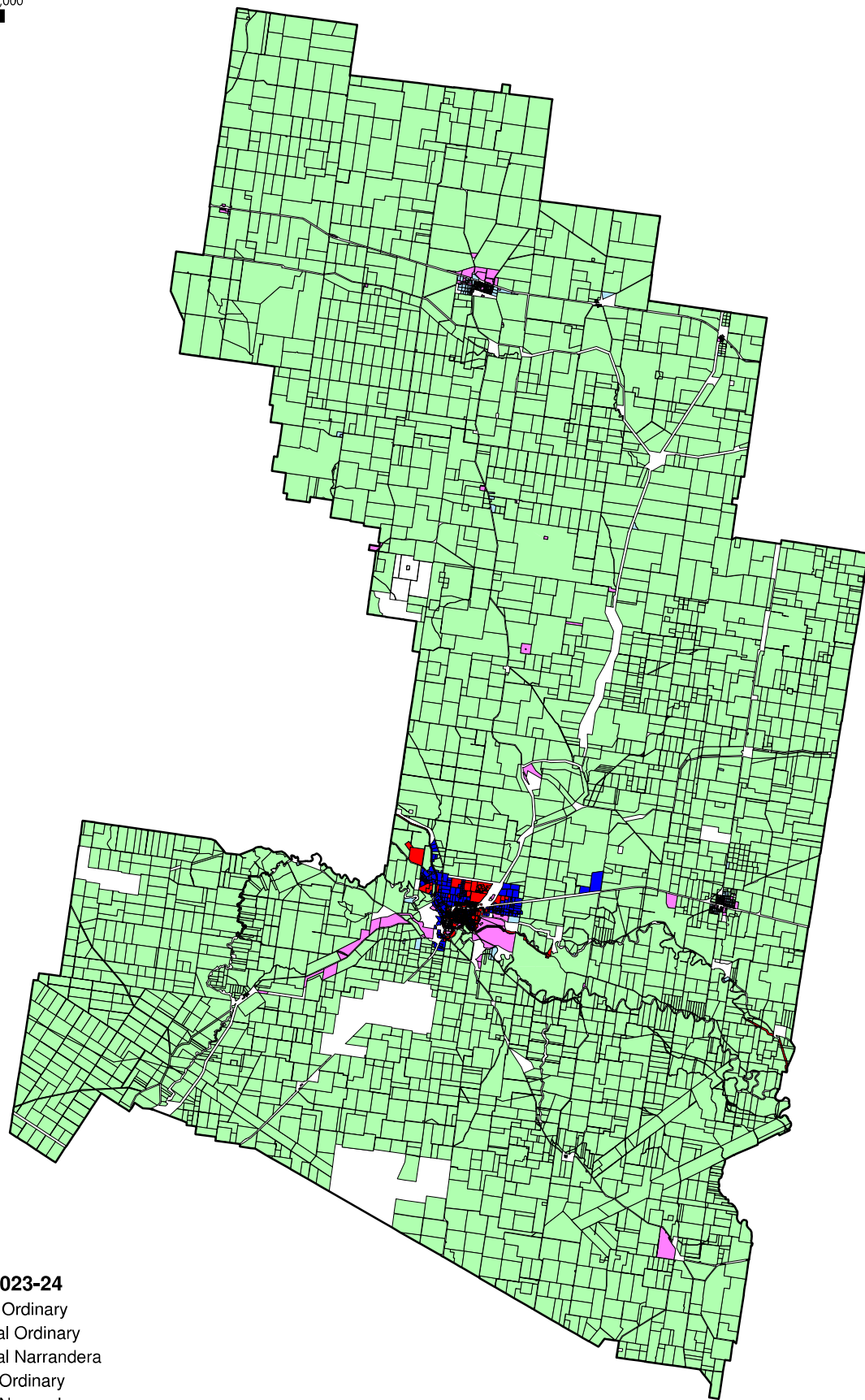






0 10,000
metres
Scale 1:330,000



Rate Groups 2023-24

-  1 Farmland Ordinary
-  2 Residential Ordinary
-  3 Residential Narrandera
-  6 Business Ordinary
-  7 Business Narrandera



Narrandera Shire Council
141 East Street
Narrandera NSW 2700
Ph: 02 6959 5510

RATE CATEGORIES 2023-24 NARRANDERA LGA

This map is a representation of the information currently held by Narrandera Shire Council. While every effort has been made to ensure the accuracy of the product, Council accepts no responsibilities for any errors or omissions.

Date: 3/04/2023

Compiled by:
GIS Narrandera

Co-ordinate System:
MGA 94 Zone 55

Ref: 2023-013