

Scale: 1:23,000



**NARRANDERA SHIRE COUNCIL**  
141 East Street  
Narrandera NSW 2700  
Ph: 02 6959 5510

# DCP 2012

## NARRANDERA TOWNSHIP

This map is a representation of the information currently held by Narrandera Shire Council. While every effort has been made to ensure the accuracy of the product, Council accepts no responsibility for any errors or omissions.








Date: 28/11/2011

Compiled by:  
GIS Narrandera

Co-ordinate System:  
MGA 94 Zone 55

Ref: 2011-161

### LEGEND

-  Property Boundaries
-  Road Corridor
-  Water Courses
-  Railway
- RFS Bushfire Risk Zones**
-  Buffer
-  Vegetation Category 2
-  Vegetation Category 1

